

Class Room



FOUNDERS BLOCK, HINDUSTAN COLLEGE OF
ARTS & SCIENCE-KELAMBAKKAM, Padur, Tamil
Nadu 603103, India

Latitude
12.799967°

Longitude
80.2315278°

Local 11:30:26 AM
GMT 06:00:26 AM

Altitude -87 meters
Thursday, 20-01-2022

Smart Room



Q6XJ+XCX, Padur, Tamil Nadu 603103, India

Latitude

12.8001699°

Longitude

80.231052°

Local 11:40:00 AM

GMT 06:10:00 AM

Altitude -84.6 meters

Thursday, 20-01-2022

Seminar Hall



Q6XJ+XCX, Padur, Tamil Nadu 603103, India

Latitude
12.8001685°

Local 12:36:51 PM
GMT 07:06:51 AM

Longitude
80.2310131°

Altitude -85 meters
Friday, 11-02-2022



Q6XJ+XCX, Padur, Tamil Nadu 603103, India

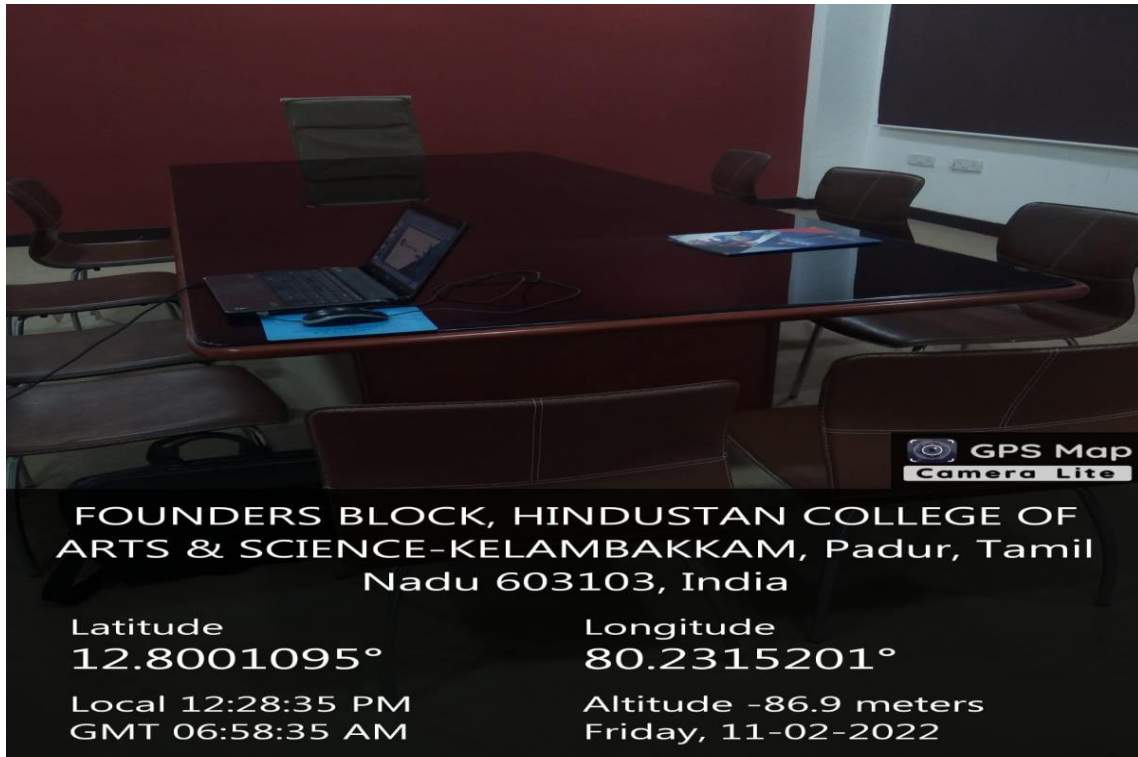
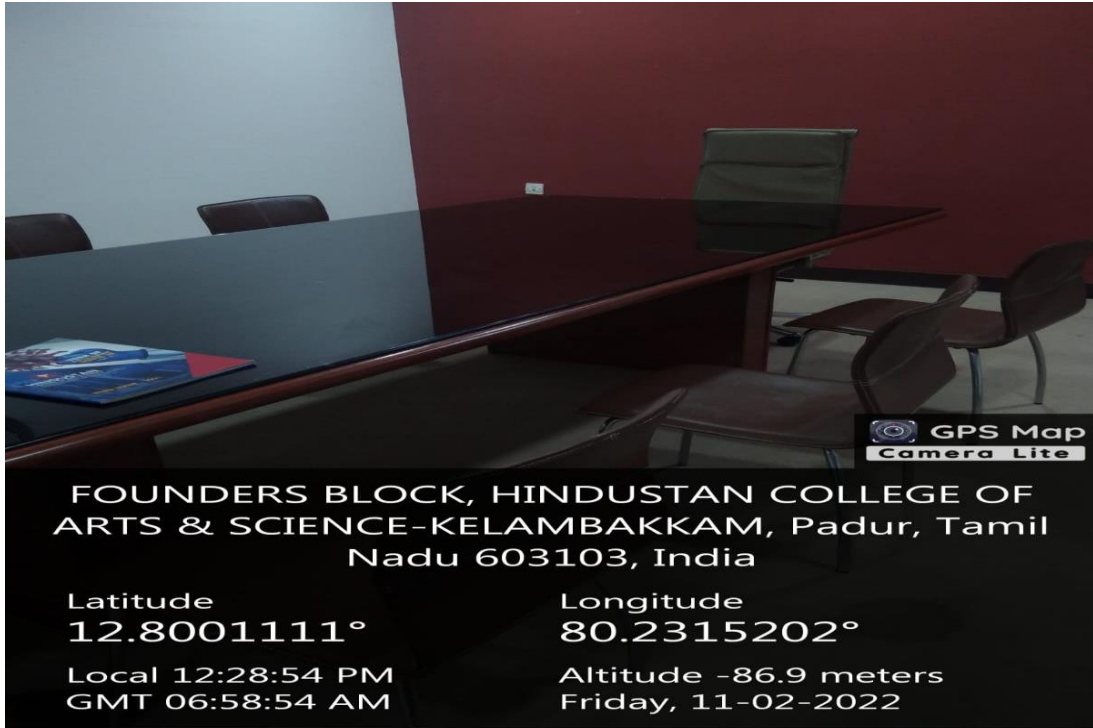
Latitude
12.8001499°

Local 12:36:27 PM
GMT 07:06:27 AM

Longitude
80.2310376°

Altitude -85 meters
Friday, 11-02-2022

Conference Hall



Computer Centre



 GPS Map
Camera Lite

FOUNDERS BLOCK, HINDUSTAN COLLEGE OF
ARTS & SCIENCE-KELAMBAKKAM, Padur, Tamil
Nadu 603103, India

Latitude
12.80008584°

Longitude
80.23130771°

Local 12:53:17 PM
GMT 07:23:17 AM

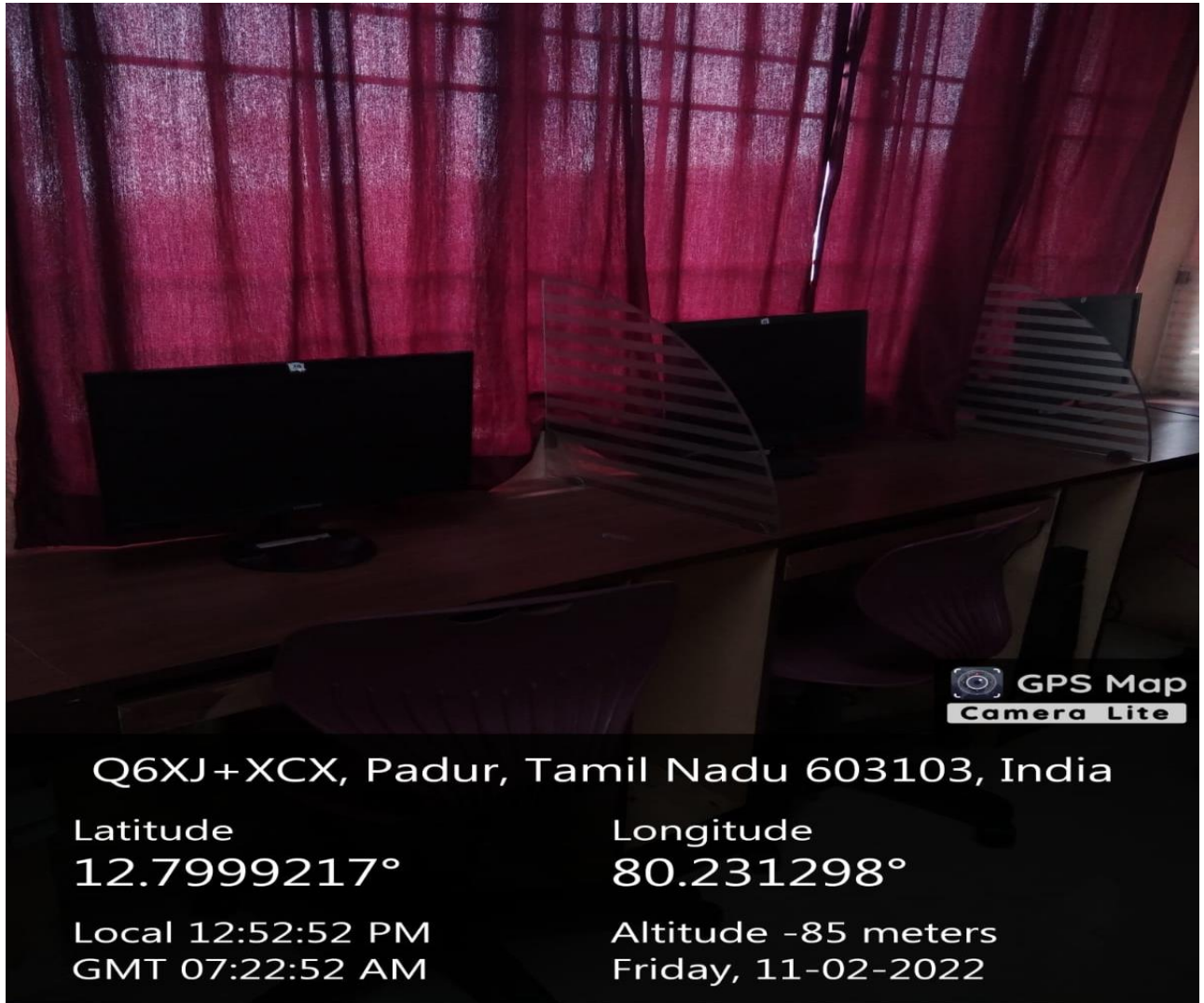
Altitude -84.6 meters
Friday, 11-02-2022



E Resource Centre



Language Lab



Q6XJ+XCX, Padur, Tamil Nadu 603103, India

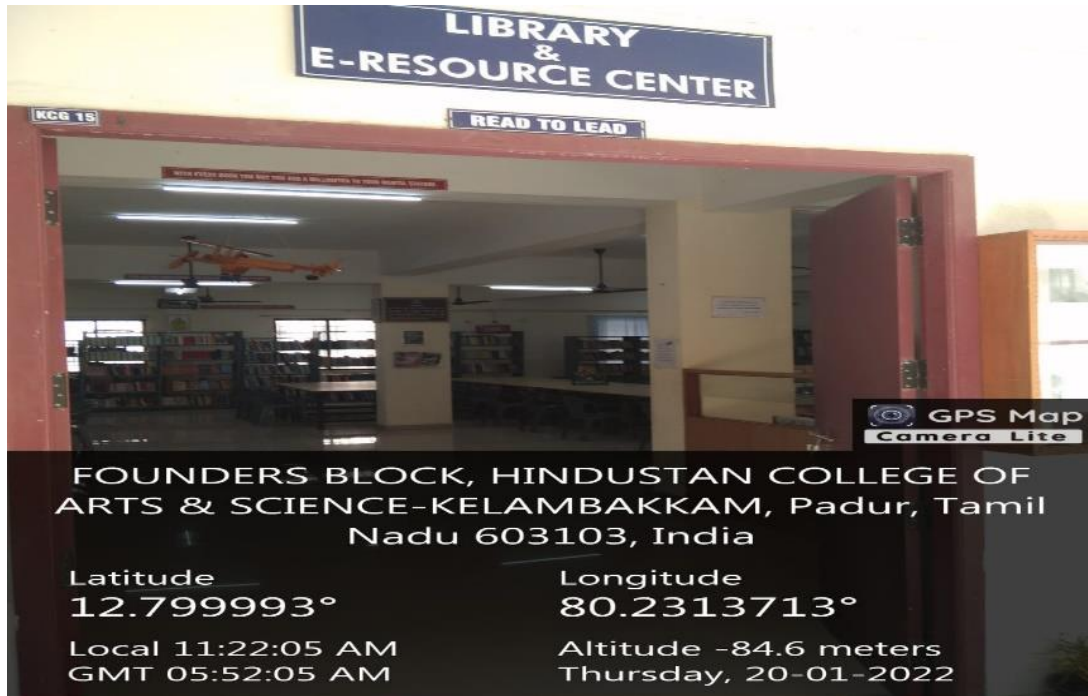
Latitude
12.7999217°

Longitude
80.231298°

Local 12:52:52 PM
GMT 07:22:52 AM

Altitude -85 meters
Friday, 11-02-2022


Library





Laboratory



 GPS Map
Camera Lite

Q6XJ+V92, Padur, Tamil Nadu 603103, India

Latitude

12.7994337°

Longitude

80.2308871°

Local 12:38:52 PM

GMT 07:08:52 AM

Altitude -87.2 meters

Thursday, 20-01-2022





Video suite





Edit Suite



Administrative Block

